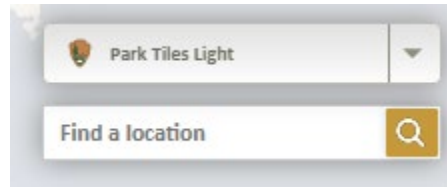


National Register of Historic Places

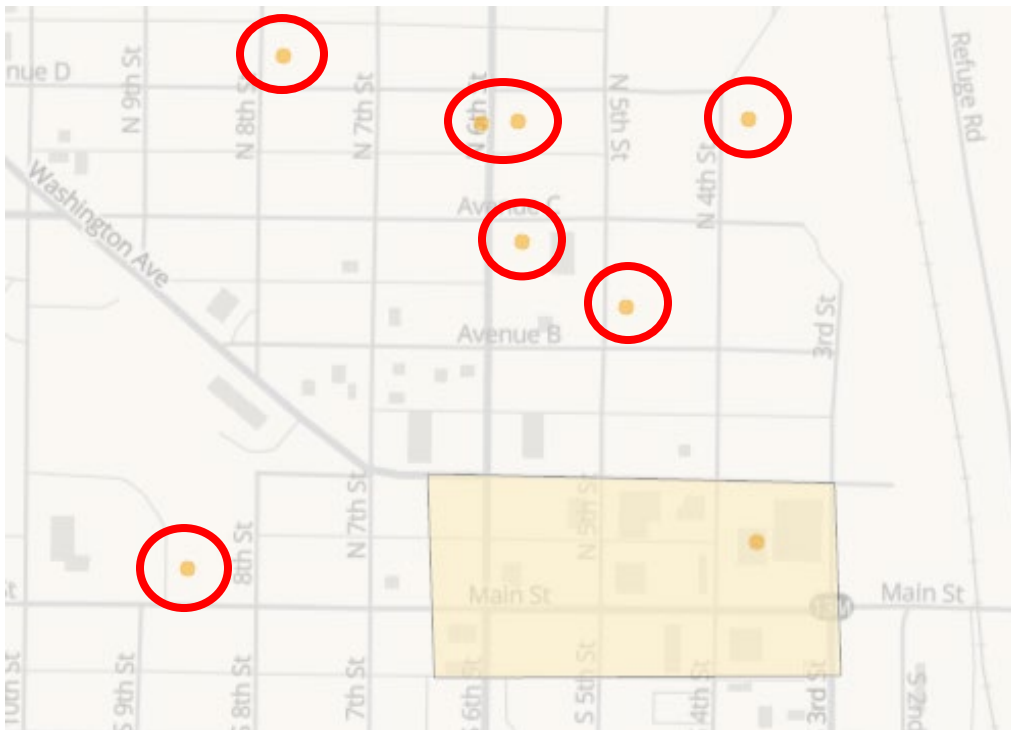
Cultural / Historical Resources

[National Register of Historic Places Website](#)

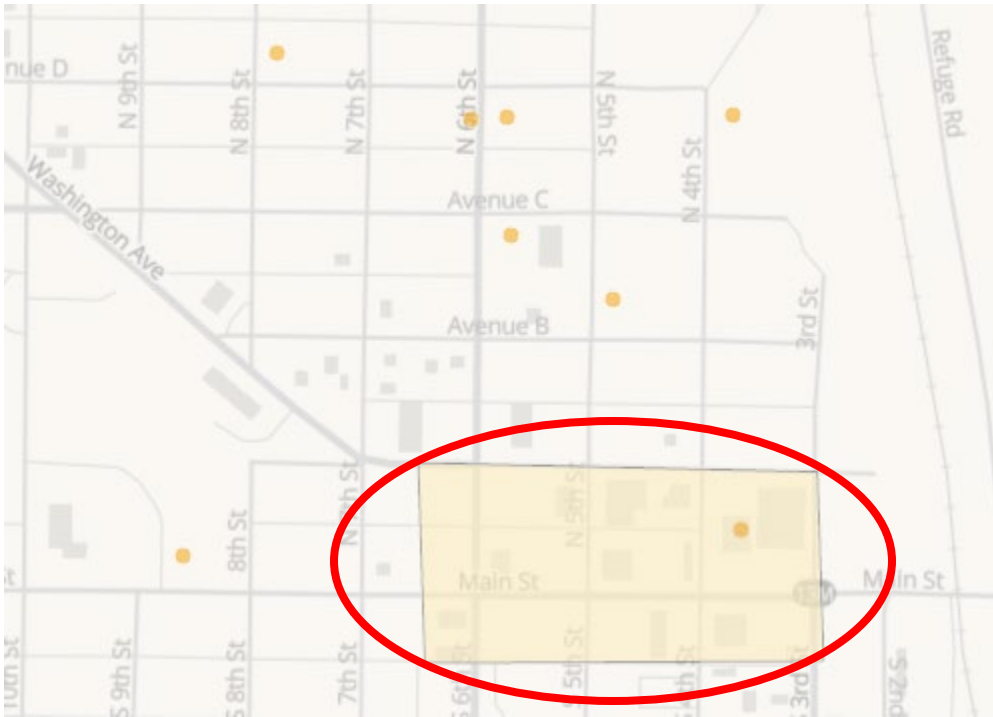
1. Open the National Register of Historic Places. Enter an address, coordinates, or place in the search bar at the top right-hand corner or zoom into your project area.



2. Any historical, archeological, or cultural sites that are in the vicinity of the proposed project will be shown on the map as dots.



3. Historic Districts will be shown as large, highlighted areas.



4. Clicking on the highlighted areas or dots will provide the name and other relevant information for the site.

McLaughlin-Waugh-Dovey House	
Is NHL?:	Null
Property ID:	80002443
Resource Type:	building
Address:	414 B Ave.
City:	Plattsmouth
County:	Cass
State:	NEBRASKA
Vicinity?:	False
Status:	Listed
Listed Date:	
# of Contributing Buildings:	1
# of Contributing Objects:	0
# of Contributing Sites:	0

Please note that links were current as of the date of public posting of this document, but may have changed.

Neither the State of Nebraska, the Nebraska Broadband Office, any employee or officer of either entity, nor any consultants working on their behalf, makes any representation or warranty regarding the accuracy or completeness of the information contained herein. It is the sole responsibility of applicant to comply with all requirements of the Nebraska Broadband Equity, Access, and Deployment (NBEAD) Program, including, but not limited to, compliance with applicable laws and regulations. Any applicant or party relying on this guidance should conduct their own research and hire their own professional consultants, advisers, and attorneys.